


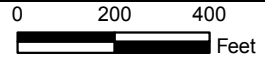


# Aerial Photography: Z07-43

-  Case Area
-  Parcel Lines
-  County Line



Durham City/County Planning Department  
12/5/2007

