


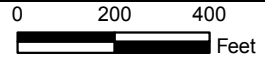


Aerial Photography: Z07-44

-  Case Area
-  Parcel Lines
-  County Line



Durham City/County Planning Department
12/5/2007

