STATE OF NORTH CAROLINA
COUNTY OF DURHAM
I,______________________, REVIEW OFFICER OF DURHAM COUNTY, CERTIFY THAT THE MAP OR PLAT TO WHICH THIS CERTIFICATION IS AFFIXED MEETS ALL STATUTORY REQUIREMENTS FOR RECORDING.

______________________ REVIEW OFFICER ______________ DATE

"This certifies and warrants that the undersigned is (are) the soleowner(s) of the property shown on this map or plat and any accompanying sheets subject to the exceptions on record, having acquired the property in fee simple by deed(s) recorded in the office of the Register of Deeds of Durham County, North Carolina, or otherwise, as shown below and as such, has(have) the right to convey the property in fee simple, and that the dedicator(s) will warrant and defend the title against the lawful claims of all persons whomsoever unless excepted herein and that by submission of this plat or map for approval I (we) do dedicate to the City of Durham for public use all streets , easements, rights-of-way , parks and greenways , (as these interests are defined by the City Code), and as the same may be shown thereon, for all lawful purposes to which the City may devote or allow the same to be used and upon acceptance thereof in accordance with all City policies, ordinances, regulations or conditions of the City of Durham for the benefit of the public, said dedication shall be irrevocable; provided, any dedication of easements for storm drainage are not made to the City of Durham but are irrevocably made to the subsequent owners of any and all properties shown hereon for their use and benefit subject to conditions of subsections (b), (c), (d) and (f) of Section 1 and Section 4 of the " City Storm Drainage Policy" (Resolution 1970-742 as the same may be from time to time amended).
Book No.
Page No.

AMPLE STORAGE BAILEY BRIDGE ROAD LLC
GPIN # 0832-11-67-1189, 0832-11-67-0184, 0832-11-67-0132, 0832-11-56-7968, 0832-11-56-5827
0832-11-56-4801, 0832-11-56-3748, 0832-11-56-3809, 0832-11-66-0612, 0832-11-57-9170

[signature] 1-10-2012
Owner Manager Date Owner Date

State of North Carolina
County of Johnston

I certify that the following person(s) personally appeared before me this day, each acknowledging to me that he or she voluntarily signed the foregoing document for the purpose stated therein and in the capacity indicated:
Date: 1-10-2012, ~~2011.~~
Sandra Raynor Haley
Printed name: Sandra Raynor Haley, Notary Public
My Commission Expires: April 23, 2016

SANDRA RAYNOR HALEY NOTARY PUBLIC JOHNSTON COUNTY, N.C.

I (we) hereby certify that I am (we are) the owner(s) of the property shown and described hereon and that I (we) hereby adopt this plan of subdivision with my (our) free consent. Establish minimum building lines and dedicate all streets, alleys, parks and other sites and easements for public and private use as noted. Furthermore, I (we) acknowledge that land shown hereon is within the platting jurisdiction of the City of Durham.

Donald W. Yarboro 1-17-12
Donald W. Yarboro Date
GPIN # 0832-11-56-4113

State of North Carolina
County of Durham

I certify that the following person(s) personally appeared before me this day, each acknowledging to me that he or she voluntarily signed the foregoing document for the purpose stated therein and in the capacity indicated:
Date: 1-11-, ~~2011.~~ 2012
Peggy Herring
Printed name: Peggy Herring, Notary Public
My Commission Expires: 9-20-14

PEGGY HERRING NOTARY PUBLIC DURHAM COUNTY, NC

I (we) hereby certify that I am (we are) the owner(s) of the property shown and described hereon and that I (we) hereby adopt this plan of subdivision with my (our) free consent. Establish minimum building lines and dedicate all streets, alleys, parks and other sites and easements for public and private use as noted. Furthermore, I (we) acknowledge that land shown hereon is within the platting jurisdiction of the City of Durham.

[signature], Deputy City Mgr. 1/17/12
City of Durham Date
GPIN # 0832-11-66-5460

State of NC
County of Durham

I certify that the following person(s) personally appeared before me this day, each acknowledging to me that he or she voluntarily signed the foregoing document for the purpose stated therein and in the capacity indicated:
Date: 01-17-2012, ~~2011.~~
Tonette Amos
Printed name: Tonette Amos, Notary Public
My Commission Expires: 07-17-2012

TONETTE AMOS NOTARY PUBLIC DURHAM COUNTY, NC

I (we) hereby certify that I am (we are) the owner(s) of the property shown and described hereon and that I (we) hereby adopt this plan of subdivision with my (our) free consent. Establish minimum building lines and dedicate all streets, alleys, parks and other sites and easements for public and private use as noted. Furthermore, I (we) acknowledge that land shown hereon is within the platting jurisdiction of the City of Durham.

Yvette Underwood Date
GPIN # 0832-11-57-8115

State of ______________
County of ______________

I certify that the following person(s) personally appeared before me this day, each acknowledging to me that he or she voluntarily signed the foregoing document for the purpose stated therein and in the capacity indicated:
Date:______________,2011.
Printed name:______________________,Notary Public
My Commission Expires:______________

I (we) hereby certify that I am (we are) the owner(s) of the property shown and described hereon and that I (we) hereby adopt this plan of subdivision with my (our) free consent. Establish minimum building lines and dedicate all streets, alleys, parks and other sites and easements for public and private use as noted. Furthermore, I (we) acknowledge that land shown hereon is within the platting jurisdiction of the City of Durham.

Ron C. Bullock Date
GPIN # 0832-11-57-9220

State of ______________
County of ______________

I certify that the following person(s) personally appeared before me this day, each acknowledging to me that he or she voluntarily signed the foregoing document for the purpose stated therein and in the capacity indicated:
Date:______________,2011.
Printed name:______________________,Notary Public
My Commission Expires:______________

NOTES

1. ALL DISTANCES ARE HORIZONTAL GROUND AND AREAS ARE BY COORDINATE COMPUTATION.
2. FIELD WORK FOR PLAT COMPLETED IN NOVEMBER 2010.
3. WETLANDS ARE NOT ADDRESSED BY THIS PLAN.
4. THIS MAP PREPARED FOR THE PARTIES AND PURPOSE INDICATED HEREON. ANY EXTENSION OF THE USE BEYOND THE PURPOSE AGREED TO BETWEEN THE CLIENT AND SURVEYOR EXCEEDS THE SCOPE OF THE ENGAGEMENT.
5. THESE PARCELS MAY BE SUBJECT TO EASEMENTS OR RIGHTS OF OTHERS THAT HAVE NOT BEEN DISCLOSED ON THIS PLAT.
6. NO TITLE REPORT PROVIDED.
7. NO GRID MONUMENTS WITHIN 2,000'. BEARINGS ARE BASED ON NC GRID 1983, BASED ON DIFFERENTIAL GPS OBSERVATIONS PERFORMED ON JUNE 21, 2010.
8. PROPERTY LIES IN ZONE 'X' OUTSIDE 100-YR FLOOD PLAIN AND ZONE 'AE' BASE FLOOD ELEVATION 301' AS SHOWN ON FEMA MAP 3720083200J DATED MAY 2, 2006.
9. THIS PROPERTY IS LOCATED IN THE URBAN TIER.
10. AREA CALCULATED BY COORDINATES.
11. THE SUBJECT PARCELS ARE IN THE F/J-B WATERSHED PROTECTION OVERLAY WHICH LIMITS THE IMPERVIOUS SURFACE TO 70% (HIGH DENSITY OPTION).
12. THIS PROPERTY IS ZONED IL. AND RU-5.

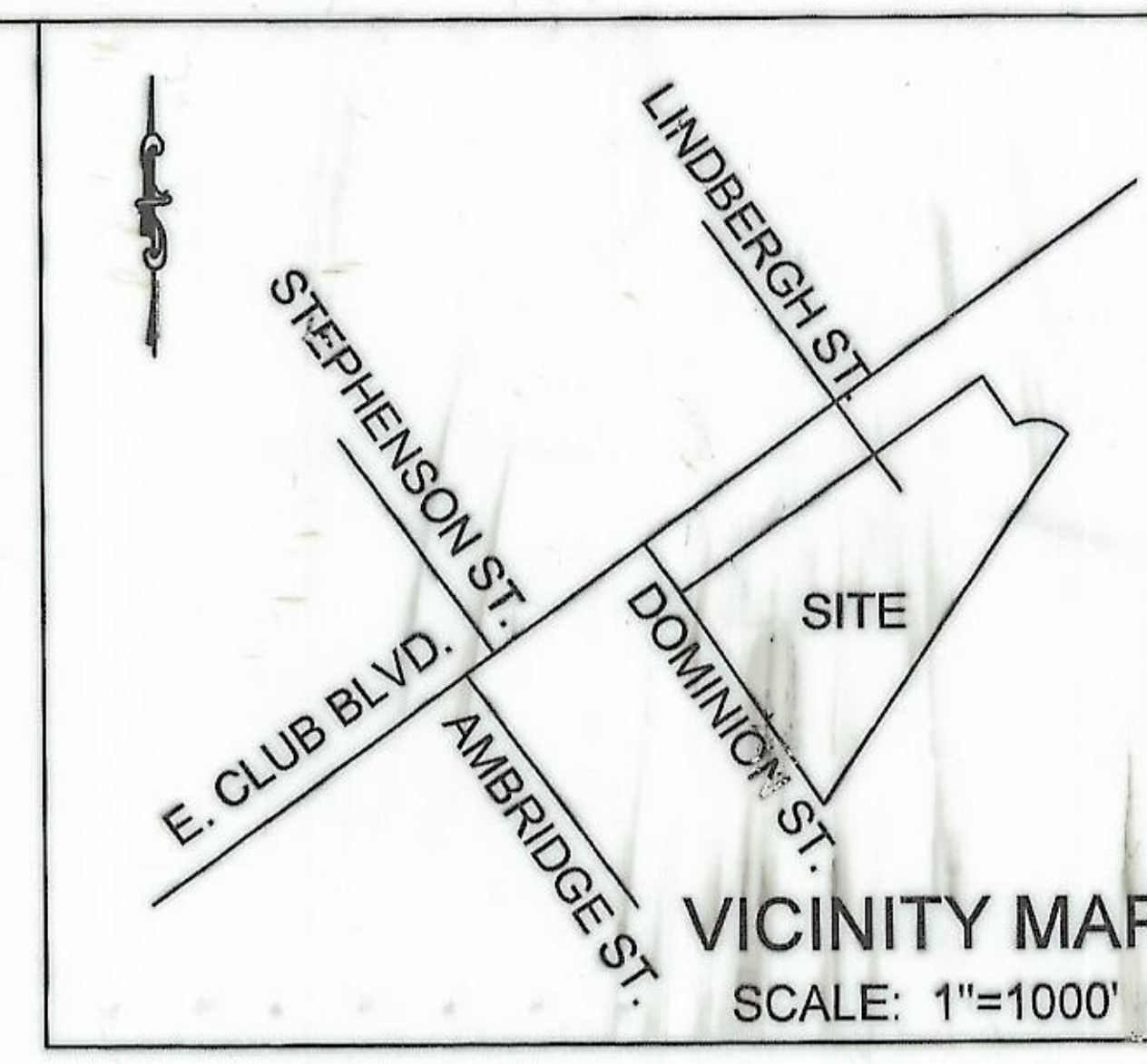

VICINITY MAP
SCALE: 1"=1000'

I, STEVEN P. CARSON, CERTIFY THAT THIS PLAT WAS DRAWN UNDER MY DIRECT SUPERVISION FROM A SURVEY MADE UNDER MY SUPERVISION (DEED DESCRIPTION RECORDED IN BOOK 6512, PAGE 169; PLAT BOOK 121, PAGE 47; PLAT BOOK 142, PAGE 167); THAT THE BOUNDARIES NOT SURVEYED ARE CLEARLY INDICATED AS DRAWN FROM INFORMATION FOUND IN DEED BOOK 6512, PAGE 169; THAT THE RATIO OF PRECISION AS CALCULATED IS 1:10,000+;THAT THIS PLAT WAS PREPARED IN ACCORDANCE WITH G.S. 47-30 AS AMENDED. (WITH THE EXCEPTION OF SHEET SIZE)
WITNESS MY ORIGINAL SIGNATURE, REGISTRATION NUMBER AND SEAL THIS 20 DAY OF ~~SEPTEMBER~~ DECEMBER, AD, 2011.

I, STEVEN P. CARSON, PROFESSIONAL LAND SURVEYOR NO. L-4752 CERTIFY TO ONE OR MORE OF THE FOLLOWING AS INDICATED.
D. THAT THE SURVEY IS OF ANOTHER CATEGORY, SUCH AS THE RECOMBINATION OF EXISTING PARCELS, A COURT-ORDERED SURVEY, OR OTHER EXCEPTION TO THE DEFINITION OF SUBDIVISION.

[signature] 12/20/11
STEVEN P. CARSON, PLS L-4752 DATE

NORTH CAROLINA PROFESSIONAL LAND SURVEYOR SEAL L-4752 STEVEN P. CARSON

CURVE TABLE

CURVE	LENGTH	RADIUS	BEARING	CHORD
C1	31.42	20.00	N 18°34'52" E	28.28
C2	125.06	146.19	S 88°05'16" W	121.28
C3	79.65	40.69	N 11°19'44" W	67.53
C4	120.59	50.00	N 5°30'51" W	93.42
C5	21.03	25.00	S 50°30'50" E	20.41
C6	130.90	50.00	S 41°25'11" E	96.59
C7	31.42	20.00	N 71°25'8" W	28.28
C8	31.42	20.00	S 18°34'52" W	28.28
C9	52.36	50.00	N 63°34'50" E	50.00
C10	18.31	13.50	S 65°16'53" E	16.94
C11	146.39	50.00	N 20°16'56" W	99.43
C12	31.45	20.00	S 18°34'52" W	28.30
C13	31.42	20.00	S 71°25'08" E	28.28
C14	31.42	20.00	N 18°34'52" E	28.28
C15	31.42	20.00	S 71°25'08" E	28.28
C16	42.33	101.51	N 15°21'55" W	42.02
C17	26.18	50.00	N 78°34'49" E	25.88
C18	26.18	50.00	S 48°34'50" W	25.88

LINE TABLE

LINE	LENGTH	BEARING
L1	19.75	S 21°43'20" E
L2	22.48	S 9°46'45" E
L3	50.04	S 24°07'38" E
L4	50.00	S 45°15'08" E

OWNER DATA:
AMPLE STORAGE BAILEY BRIDGE ROAD LLC
PO BOX 608, SMITHFIELD, NORTH CAROLINA, 27577

CASE # SC1100002, SC1100003, SC1100004

BLOCK 'A' (PB.18A, PG.10)
LOT 1 - N/F AMPLE STORAGE BAILEY BRIDGE ROAD LLC DB.6512, PG.169
LOT 2 - N/F ROBERTS DB.2010-E, PG.750
LOT 3 - N/F LONIE McADAMS DB.5187, PG.287
LOT 4 - N/F DENNIS GLOVER DB.5390, PG.282
LOT 5 - N/F GARCIA HERNANDAZ DB.5249, PG.826
LOT 6 - N/F LOPEZ MURILLO DB.5943, PG.244
LOT 9 - N/F FRAZIER PETERSON DB.1198, PG.331
LOT 10 - N/F ROSALYNDE FENNER DB.5682, PG.713
LOT 11 - N/F YVETTE UNDERWOOD DB.2897, PG.539
LOT 12 - N/F AMPLE STORAGE BAILEY BRIDGE ROAD LLC DB.6512, PG.169
LOT 13 - N/F AMPLE STORAGE BAILEY BRIDGE ROAD LLC DB.6512, PG.169

BLOCK 'B' (PB.18A, PG.10)
LOT 1 - N/F RON C. BULLOCK DB.6210, PG.474
LOT 2 - N/F ALBERT DAVIS DB.5886, PG.824
LOT 3 - N/F ISAAC JOHNSON DB.347, PG.575
LOT 4 - N/F SHANNON MATHIS DB.4687, PG.447
LOT 5 - N/F ROBERT L. MOLES jr. DB.6364, PG.766
LOT 6 - N/F PRESTON McNAIR DB.1653, PG.777
LOT 7 - N/F AMPLE STORAGE BAILEY BRIDGE ROAD LLC DB.6562, PG.825
LOT 8 - N/F AMPLE STORAGE BAILEY BRIDGE ROAD LLC DB.6512, PG.169
LOT 9 - N/F AMPLE STORAGE BAILEY BRIDGE ROAD LLC. DB.6512, PG.169

Bateman Civil • Survey Company, PC
Engineers • Surveyors • Planners
200 North Main Street
Holly Springs, NC 27540
Phone:(919) 577-1080 Fax:(919) 577-1081
FIRM # C-2378

STREET CLOSING AND RECOMBINATION PLAT FOR EAST DAVIDSON AVENUE, DOMINION STREET, AND LINDBERGH STREET

AMPLE STORAGE BAILEY BRIDGE ROAD, LLC
PO BOX 608, SMITHFIELD, NC 27577
PROPERTY ADDRESS:
900 EAST CLUB BOULEVARD,
DURHAM TWSP, DURHAM COUNTY, NC

REVISIONS
1: Revise per City of Durham 08-31-2011
2: Revise per City of Durham 11-16-2011
3:
4:

DESIGNED BY:
DRAWN BY: JCH
CHECKED BY: JLB
SCALE:1"=100'
05/11/2011
PROJECT NUMBER: 100346

GRAPHIC SCALE

100 0 50 100 200 400

(IN FEET)
1 inch = 100 ft.

EAST CLUB BOULEVARD
74' PUBLIC R/W
SR 1669

PORTION EXISTING LINBERGH STREET
50' PUBLIC R/W
PB.142, PG.167
6,922 SF = 0.1589 AC
PORTION LINBERGH STREET
50' PUBLIC R/W HEREBY ABANDONED
AS PER DEED BOOK _____, PAGE_____
SEE INSET

"CONTROL CORNER"
N 827111.7632
E 2035880.3178

"CONTROL CORNER"

708 N 63°33'57" E 260.54'

0832-11-56-1645
AMPLE STORAGE
BAILEY BRIDGE ROAD LLC
DB.5939, PG.177
PB.121, PG. 47
AREA = 130,246 SF.
= 2.9900 AC.

N 25°51'11" W 143.99'

S 26°25'07" E 415.00'

DOMINION STREET
50' PUBLIC R/W

EXISTING
20' ACCESS EASM'T
PB. 121, PG.47

0832-11-46-8577
N/F PETER SWEERE
DB.5237, PG.290
PB.110, PG. 84

N 27°18'38" W 246.25'

18,141 sf

"CONTROL CORNER"
N 826550.7203
E 2035377.4244

S 62°41'22" W 321.03'

EXISTING
5' SIGN EASM'T
PB. 121, PG.47

710

0832-11-55-1597
N/F STORAGE TRUST
PROPRTIES LLC
DB.2355, PG.653
PB.138, PG. 168

25' PRIVATE
SEWER EASM'T
PB. 121, PG.47

900 902 904 906 908 910 912 914 916 918

LOT 1 0832-11-56-3809
LOT 2 0832-11-56-3952
LOT 3 0832-11-56-4905
LOT 4 0832-11-56-4958
LOT 5 0832-11-57-3010
LOT 6 0832-11-57-5063
ROBERTS N/F DB. 2010-E, PG. 750 PB. 18A, PG. 10
0832-11-57-6047
0832-11-57-7100
0832-11-57-7152
0832-11-57-8115
LOT 11
BLOCK 'A'

N 63°34'52" E 1,000.00'

650.00'

0832-11-56-5827
N/F
AMPLE STORAGE
BAILEY BRIDGE ROAD LLC
DB. 6512, PG. 169
PB. 18A, PG. 10

0832-11-56-7968
N/F
AMPLE STORAGE
BAILEY BRIDGE ROAD LLC
DB. 6512, PG. 169
PB. 18A, PG. 10

PROPERTY LINE HEREBY REMOVED

N 26°25'58" W 115.00'

LINBERGH STREET
50' PUBLIC R/W

S 26°25'58" E 115.00'

1000 1002 1004 1006 1008 1012 1014

LOT 1 0832-11-57-9220
LOT 2 0832-11-57-9283
LOT 3 0832-11-67-0236
LOT 4 0832-11-67-0288
LOT 5 0832-11-67-1341
LOT 6 0832-11-67-1392
BLOCK 'B'

LOT 7 0832-11-57-9170
LOT 8 0832-11-67-0132
LOT 9 0832-11-67-0184

360.00'

0832-11-67-1189
AMPLE STORAGE
BAILEY BRIDGE ROAD LLC
DB. 6512, PG. 169
PB. 18A, PG. 10

320.00'

NOME STREET
50' PUBLIC R/W

S 26°25'08" E 115.00'

1204

0832-11-67-3364
N/F
DURHAM COUNTY
DB. 1133, PG. 467
PB. 18A, PG. 10

0832-11-67-8212
N/F C.V. BROWN
DB.238, PG.538
PB.137, PG. 9

0832-11-67-4285
N/F
DURHAM COUNTY
DB. 1133, PG. 467
PB. 18A, PG. 10

1016

UNIMPROVED
50' PUBLIC R/W

FOUSHEE STREET
50' PUBLIC R/W

N 44°44'52" E 241.50'

S 45°32'19" E 200.00'

N 63°34'52" E 610.00'

EAST DAVIDSON AVENUE
UNIMPROVED 50' PUBLIC R/W

N 63°34'52" E 1020.00' O/A

901 903 905 913

LOT 12 0832-11-56-3748
LOT 13 0832-11-56-4801
115.00'

N 25°25'07" W 235.87'

PROPERTY LINE HEREBY REMOVED

PROPERTY LINES HEREBY REMOVED

PROPERTY LINES HEREBY REMOVED

S 63°34'52" W 1018.00'

PORTION EXISTING LINBERGH STREET
50' PUBLIC R/W
PB.142, PG.167
6,922 SF = 0.1589 AC
PORTION LINBERGH STREET
50' PUBLIC R/W HEREBY ABANDONED
AS PER DEED BOOK _____, PAGE_____

6,922 SF OF ABANDONED
DOMINION STREET R/W
TO RECOMBINE TO
AMPLE STORAGE BAILEY
BRIDGE ROAD LLC

EXISTING
EAST DAVIDSON AVENUE
50' PUBLIC R/W
PB.142, PG.167
52,122 SF = 1.1966 AC
EAST DAVIDSON AVENUE
50' PUBLIC R/W HEREBY ABANDONED
AS PER DEED BOOK _____, PAGE_____

52,122 SF OF ABANDONED
DOMINION STREET R/W
TO RECOMBINE TO
AMPLE STORAGE BAILEY
BRIDGE ROAD LLC

NEW
DOMINION STREET R/W
1,556 SF

NEW LINE

EXISTING PORTION OF
DOMINION STREET
50' PUBLIC R/W
PB.142, PG.167
25,643 SF = 0.5887 AC
PORTION OF DOMINION STREET
50' PUBLIC R/W HEREBY ABANDONED
AS PER DEED BOOK _____, PAGE_____

NEW
DOMINION STREET R/W
1,532 SF

NEW LINE

C/L NEW 15' STORM
DRAINAGE EASEMENT
SEE INSET B

10,737 SF OF ABANDONED
DOMINION STREET R/W
TO RECOMBINE TO DONALD W. YARBORO
PIN # 0832-11-56-4113

11,356 SF OF ABANDONED
DOMINION STREET R/W
TO RECOMBINE TO
THE CITY OF DURHAM

NEW LINE

S 26°25'07" E 241.24'

N 26°25'07" W 434.01'

NEW LINE

S 26°25'07" E112.05'

2,283 sf

1,517 sf

4,726 sf

PROPERTY LINE HEREBY REMOVED

755 sf

3,955 SF OF ABANDONED
DOMINION STREET R/W
TO RECOMBINE TO
AMPLE STORAGE BAILEY
BRIDGE ROAD LLC

PROPERTY LINE HEREBY REMOVED

S26°11'45"E
305.05

0832-11-56-4113
N/F DONALD W. YARBORO
247,354 SF = 5.678 AC
DB.3319, PG.508
PB.155, PG. 149

S 26°25'07" E 83.77'

S 63°34'52" W 25.00'

N 26°25'07" W 200.00'

S 26°25'07" E 222.64'

S 39°40'33" W 27.35'

VARIABLE WIDTH
CITY OF DURHAM
SANITARY SEWER EASM'T
PB. 155, PG.149

PROPERTY LINE HEREBY REMOVED

FLOODWAY

PROPERTY LINE HEREBY REMOVED

VARIABLE WIDTH CITY OF DURHAM SANITARY SEWER EASEMENT
PB 134, PG 131
DB 1510, PG 958

S 42°55'32" W 1543.50'

0832-11-66-0612
AMPLE STORAGE
BAILEY BRIDGE ROAD LLC
DB. 6512, PG. 169
PB.142, PG. 167
NEW AREA = 938,155 SF.
= 21.5371 AC.

FLOOD ZONE 'AE'
BASE ELEVATION 301'
PB.137, PG.9

FLOOD ZONE 'AE'

FLOODWAY 'AE'
PB.137, PG.9

0832-11-66-5460
N/F CITY OF DURHAM
DB.2268, PG.542
PB.137, PG. 9

0832-11-55-5529
N/F MULRHEAD CONSTRUCTION
DB.1057, PG.205
DB.1060, PG. 585

100' GREENWAY ESM'T
PB. 155, PG.149
50' STREAM BUFFER
PB. 155, PG.149
S 59°53'34" W 334.64'

INSET 'B' SCALE
0 30 60 120
1 inch = 60 ft.

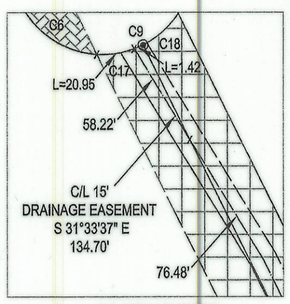

C/L NEW 15' STORM
DRAINAGE EASEMENT
(6,651 SF)

INSET 'C' SCALE
0 30 60 120
1 inch = 60 ft.

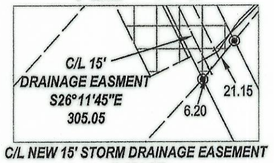

C/L NEW 15' STORM DRAINAGE EASEMENT
(6,651 SF)

I, STEVEN P. CARSON, PROFESSIONAL LAND SURVEYOR NO. L-4752
CERTIFY TO ONE OR MORE OF THE FOLLOWING AS INDICATED.
D. THAT THE SURVEY IS OF ANOTHER CATEGORY, SUCH AS THE
RECOMBINATION OF EXISTING PARCELS, A COURT-ORDERED SURVEY,
OR OTHER EXCEPTION TO THE DEFINITION OF SUBDIVISION.

1/13/12
STEVEN P. CARSON, PLS L-4752 DATE

NORTH CAROLINA PROFESSIONAL SEAL L-4752 LAND SURVEYOR STEVEN P. CARSON

INSET 'A' SCALE
0 30 60 120
1 inch = 60 ft.

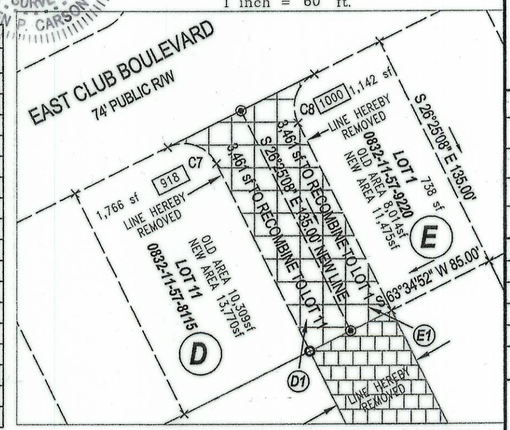

CASE # SC1100002, SC1100003, SC1100004

AREA TABLE

KEY	GPIN	ORIGINAL AREA	R/W TAKE	R/W DEDICATION	NEW AREA
A	0832-11-56-4113	247,354 SF : 5.6785 AC	A1 - 10,737 SF : 0.2465 AC	A2 - 1,532 SF : 0.0352 AC	256,559 SF : 5.8898 AC
B	0832-11-66-5460	709,440 SF : 16.2865 AC	B1 - 11,356 SF : 0.2607 AC		720,796 SF : 16.5472 AC.
C	0832-11-66-0612	740,706 SF : 17.0043 AC	C2 - 3,955 SF : 0.0908 AC	C1 - 1,556 SF : 0.0357 AC	
			C3 - 52,122 SF : 1.1966 AC		
			C4 - 6,922 SF : 0.1589 AC		
			TOTAL 62,999 SF : 1.4463 AC		802,149 SF : 18.4149 AC.
	0832-11-56-3748	8,014 SF : 0.1840 AC			
	0832-11-56-4801	8,100 SF : 0.1860 AC			
	0832-11-56-5827	32,400 SF : 0.7438 AC			
	0832-11-56-7968	39,064 SF : 0.8967 AC			
	0832-11-57-9170	8,014 SF : 0.1840 AC			
	0832-11-67-0132	8,100 SF : 0.1860 AC			
	0832-11-67-0184	8,100 SF : 0.1860 AC			
	0832-11-67-1189	24,214 SF : 0.5557 AC			
C	TOTAL 136,006 SF : 3.1222 AC				938,155 SF : 21.5371 AC.
D	0832-11-57-8115	10,309 SF : 0.2367 AC	D1 - 3,461 SF : 0.0794 AC		13,770 SF : 0.3162 AC
E	0832-11-57-9220	8,014 SF : 0.1840 AC	E1 - 3,461 SF : 0.0794 AC		11,475 SF : 0.2634 AC

LEGEND
- EIS – IRON STAKE FOUND
- EIP – IRON PIPE FOUND
- NIP – IRON PIPE SET
- WP – WOOD POST
- ECM – EX. CONC. MONUMENT
- CP – COMPUTED POINT
- SSMH – SANITARY SEWER MAN HOLE
- #### – ADDRESS

NOTE: PARCEL OWNERS ON SHEET 1 OF 2
CURVE TABLE & LINE TABLE ON SHEET I OF 2

NOTE:
THE NEW AREA OF 'C' INCLUDES THE AREA OF BLOCK 'A' LOTS 12,13 AND PINS ENDING IN -5827, -7968, BLOCK 'B' LOTS 7, 8, 9 AND PIN ENDING -1189.

Bateman Civil • Survey Company, PC
Engineers • Surveyors • Planners
200 North Main Street
Holly Springs, NC 27540
Phone:(919) 577-1080 Fax:(919) 577-1081
FIRM # C-2378

STREET CLOSING AND RECOMBINATION PLAT
FOR
EAST DAVIDSON AVENUE, DOMINION STREET,
AND LINDBERGH STREET

AMPLE STORAGE BAILEY BRIDGE ROAD, LLC
PO BOX 608, SMITHFIELD, NC 27577
PROPERTY ADDRESS:
900 EAST CLUB BOULEVARD,
DURHAM TWSP, DURHAM COUNTY, NC

REVISIONS
1: Revise portion street closing to the City of Durham 06-14-2011
2: Revise per City of Durham 08-31-2011
3: Revise per City of Durham 11-16-2011
4:

DESIGNED BY:
DRAWN BY: JCH
CHECKED BY: JLB
SCALE:1"=100'
05/11/2011
PROJECT NUMBER: 100346

2_OF_2