NOTES:
1. Contractor shall verify location and depth of all utilities before starting construction.
2. Fit Distance from Back of Curb
3. No Floodplain within Project limits

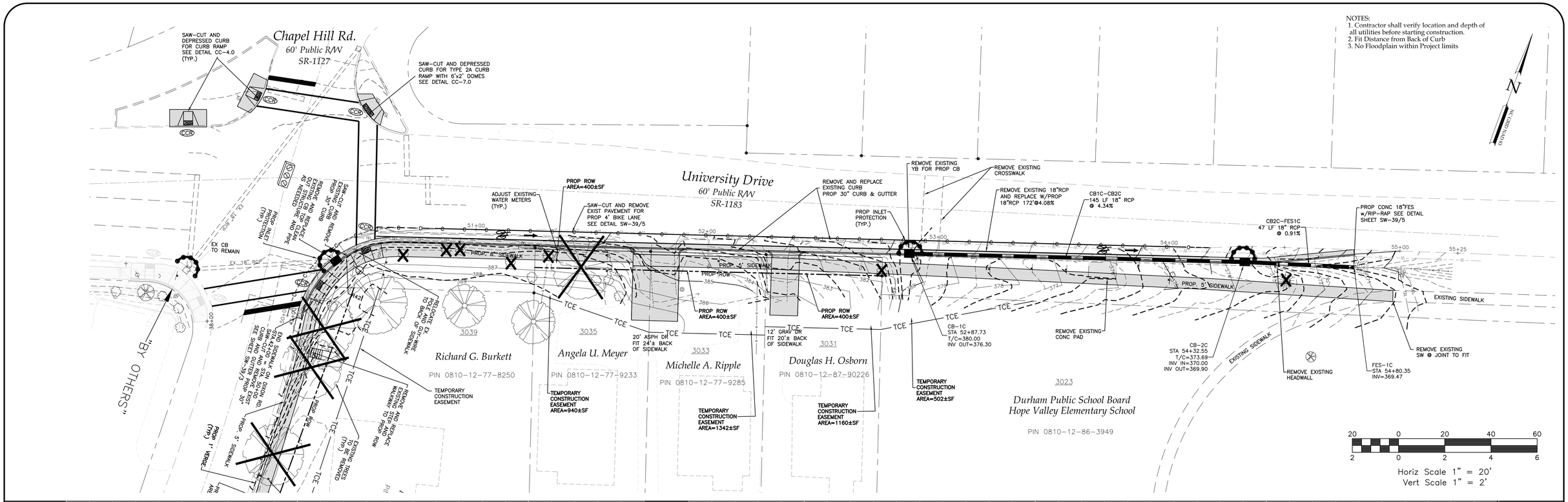

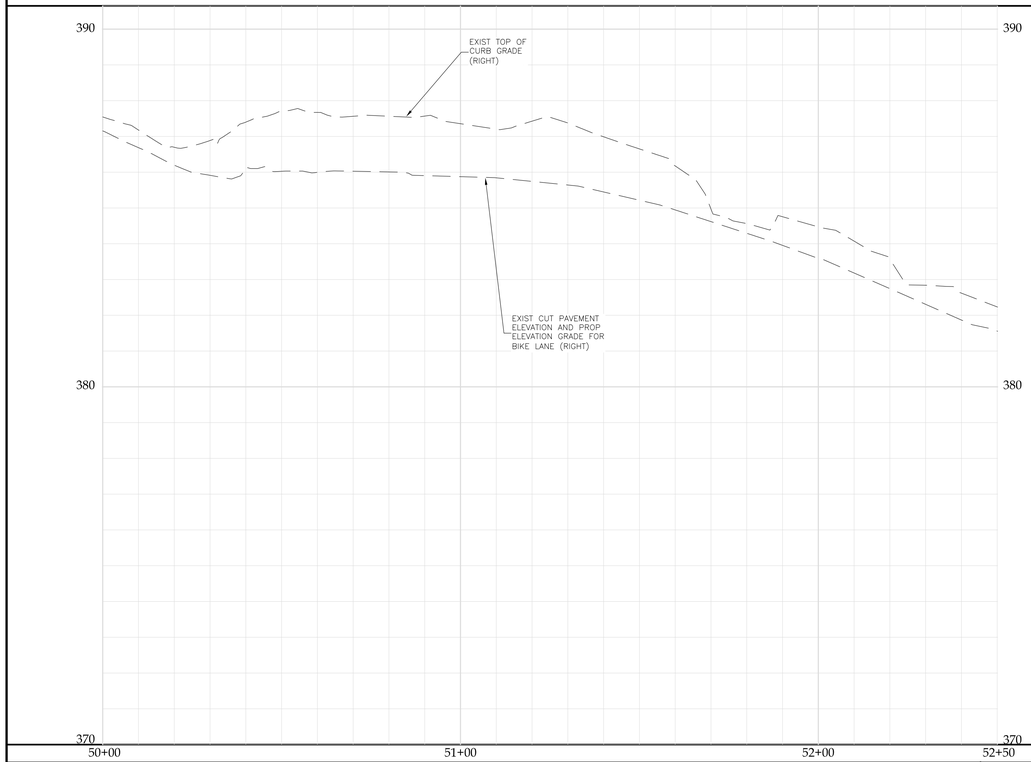

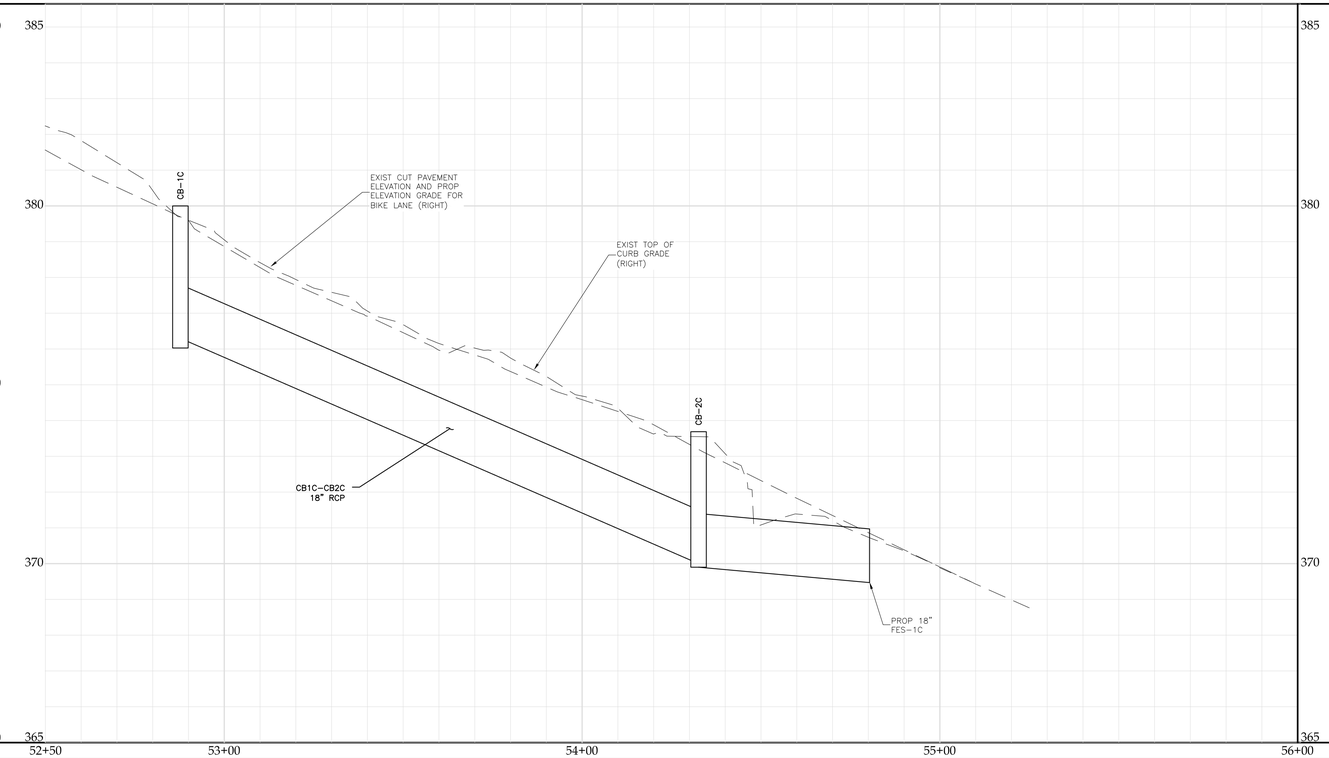

LEGEND

MAINLINE VALVE	SEWER MANHOLE	SURVEY/CONTROL NAIL		DITCH LINE		EXISTING WATER
O.C. BOX	FLOOR ELEVATION LEFT	IRON PIN	FOC	FIBER OPTIC CABLE		PROPOSED WATER
WATER METER	FLOOR ELEVATION RIGHT	MONUMENT	PWR	POWER LINE	SS	EXISTING SEWER
FIRE HYDRANT	GROUND ELEVATION	RIGHT-OF-WAY LINE	P	POWER BOX		PROPOSED SEWER
BEND	BASEMENT ELEVATION	PROPERTY LINE	TEL	TELEPHONE LINE		EXISTING STORM
BLOW-OFF	TYPE I/II CATCH BASIN	EASEMENT LINE	T	TELEPHONE BOX		PROPOSED STORM
TAPPING SLEEVE & VALVE	TYPE III YARD INLET	UTILITY POLE	CTV	CABLE TV LINE	CCR	CURB CUT RAMP
WELL	SEWER CLEANOUT	CUT SLOPE	C	CABLE TV BOX		
	STORMWATER MANHOLE	FILL SLOPE	GAS	GAS LINE		

CITY OF DURHAM
PUBLIC WORKS DEPARTMENT
— APPROVED —

ENGINEERING _____ DATE _____
STORM WATER _____ DATE _____
TRANSPORTATION _____ DATE _____
_____ DATE _____
_____ DATE _____

NO.	REVISIONS	DATE

SYSTEM	DESIGN BY:	DESIGN DATE	CONSTR. DATE
WATER			
SAN. SEWER			
STM. SEWER			
STREET IMP.			
SOIL & EROS.			

University Drive

LIST OF IMPROVEMENTS (PROPOSED CURB & GUTTER, SIDEWALK AND BIKE LANE)
DIXON RD. STA. 42+00 = Sta. 50+00 TO STA. 55+25

City of Durham Department of Public Works - 101 City Hall Plaza Durham, NC 27701 - (919)560-4326

Scale: 1"=20' (HORIZ.), 1"=2' (VERT.) Sheet # 3 of 17

SHEET NO: SW-39/3