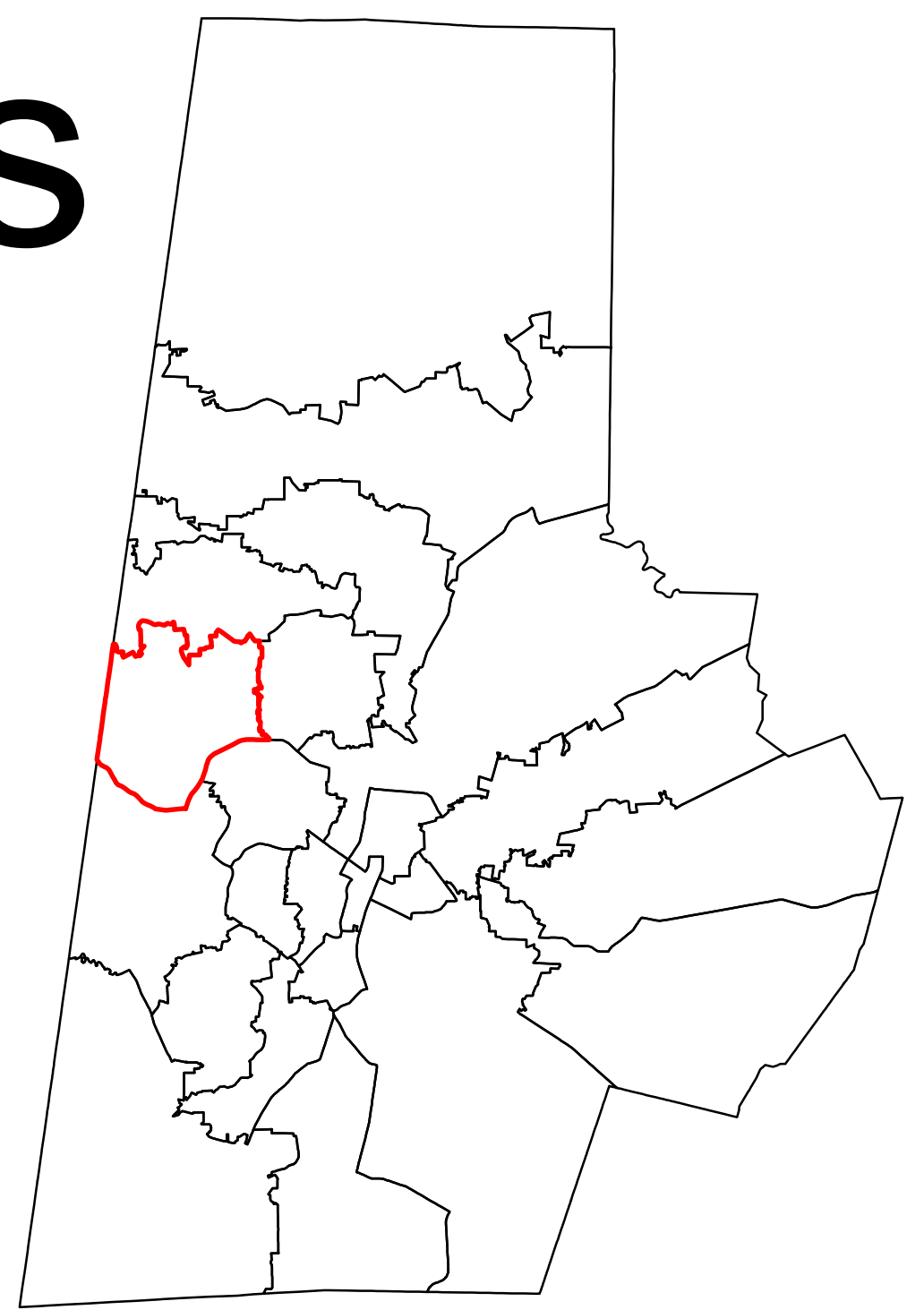


Durham Public Schools




Hillandale Elementary School

Student Assignment Zone



Overview Map

Durham Public Elementary Schools

-  Hillandale Elementary
-  Highways
-  Other Street Centerlines

Elementary School Districts (Student Assignment Zones)

- | | | |
|--|---|---|
|  Bethesda |  Easley |  Little River |
|  C.C. Spaulding |  Eastway |  Mangum |
|  Creekside |  Eno Valley |  Merrick-Moore |
|  E.K. Powe |  Fayetteville St |  Oak Grove |
| |  Forest View |  Parkwood |
| |  Glenn |  Southwest |
| |  Hillandale |  Spring Valley |
| |  Holt |  W.G. Pearson |
| |  Hope Valley |  Y.E. Smith |
| |  Lakewood | |

1 inch = 0.137162 miles

Map prepared by Durham GIS on Feb 13, 2009

Information depicted herein is for reference purposes only and is compiled from the best available sources. School assignments for addresses near a district boundary should be verified with DPS Office of Student Assignment (960-2059).

The City of Durham/Durham County assumes no responsibility for errors arising from use or misuse of this map.