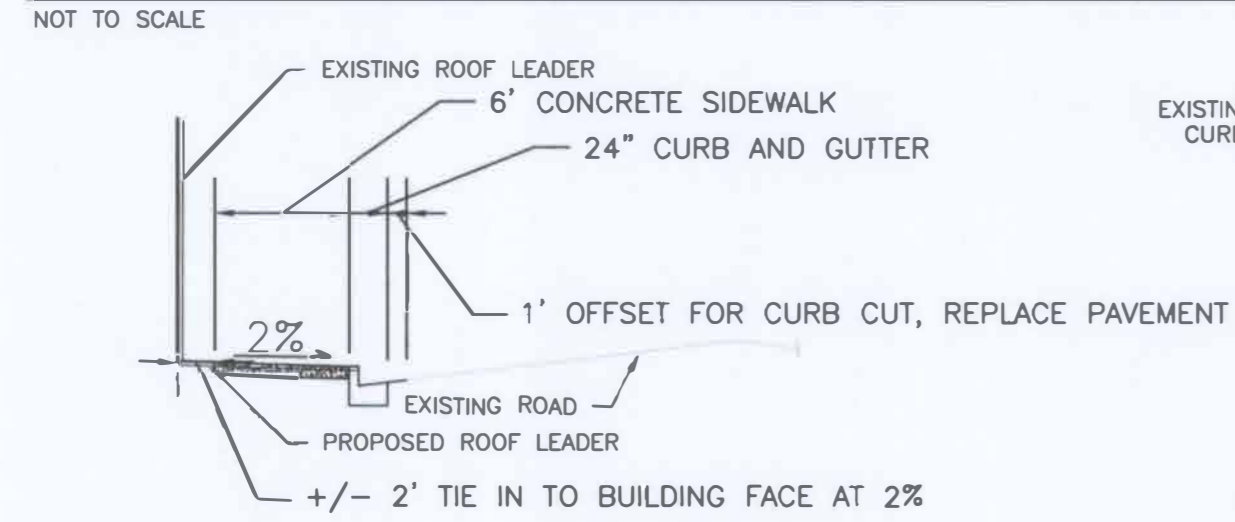
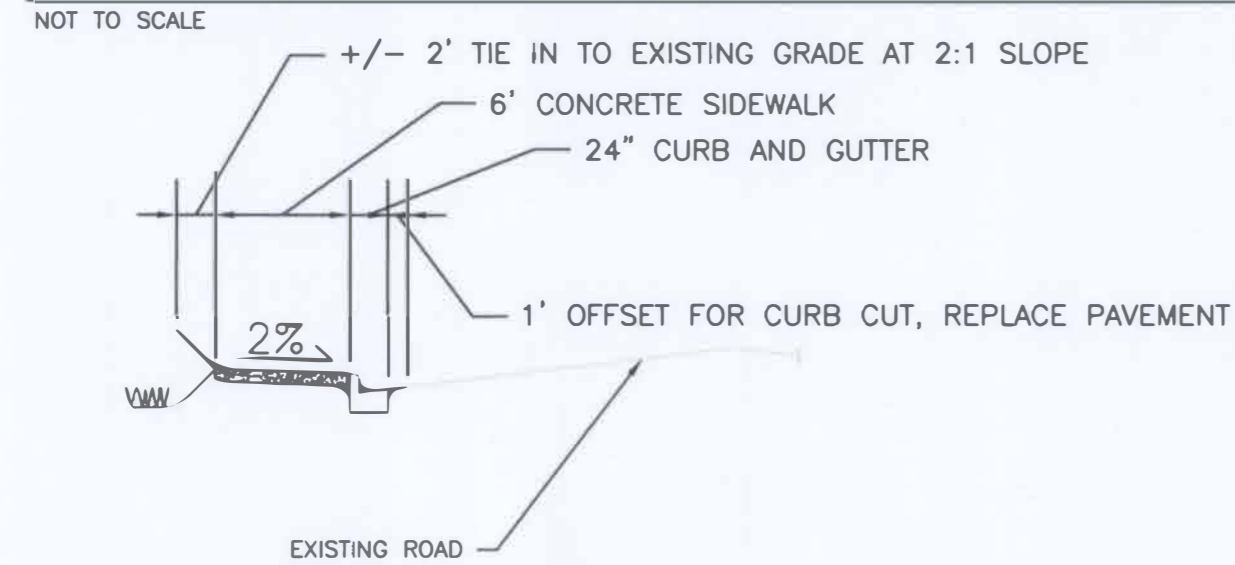


CONTROL POINT	BOP	PC	RADIUS	PI	PT	PC	RADIUS	PI	PI	EOP
Station	10+00.00	10+12.29	N/A	10+21.89	10+30.98	13+86.35	N/A	14+06.43	14+17.84	14+17.84
Northing	818937.86	818931.41	818959.50	818926.37	818926.50	818931.45	818951.45	818931.73	818951.81	818951.81
Easting	2029176.38	2029186.85	2029204.16	2029195.02	2029204.62	2029559.95	2029559.68	2029580.03	2029579.67	2029579.67
DIRECTION	S 58°21'21" E				N 89°12'06" E				N/A	
DISTANCE	12.29				355.37				0.00	
DELTA			32°26'33"				90°13'53"			
RADIUS			33.00				20.00			
LENGTH			18.69				31.50			
TANGENT			9.60				20.08			
CHORD BEARING			S74°34'37"E				N44°05'10"E			
CHORD			18.44				28.34			

PROPOSED CROSS-SECTION AT BUILDING FACE



PROPOSED CROSS-SECTION OTHER AREAS



FOSTER STREET

HUNT STREET

RIGSBEE AVENUE

City of Durham
PIN 0821-08-99-3178
DB 2574/95
CURRENT USE: PUBLIC OPEN SPACE

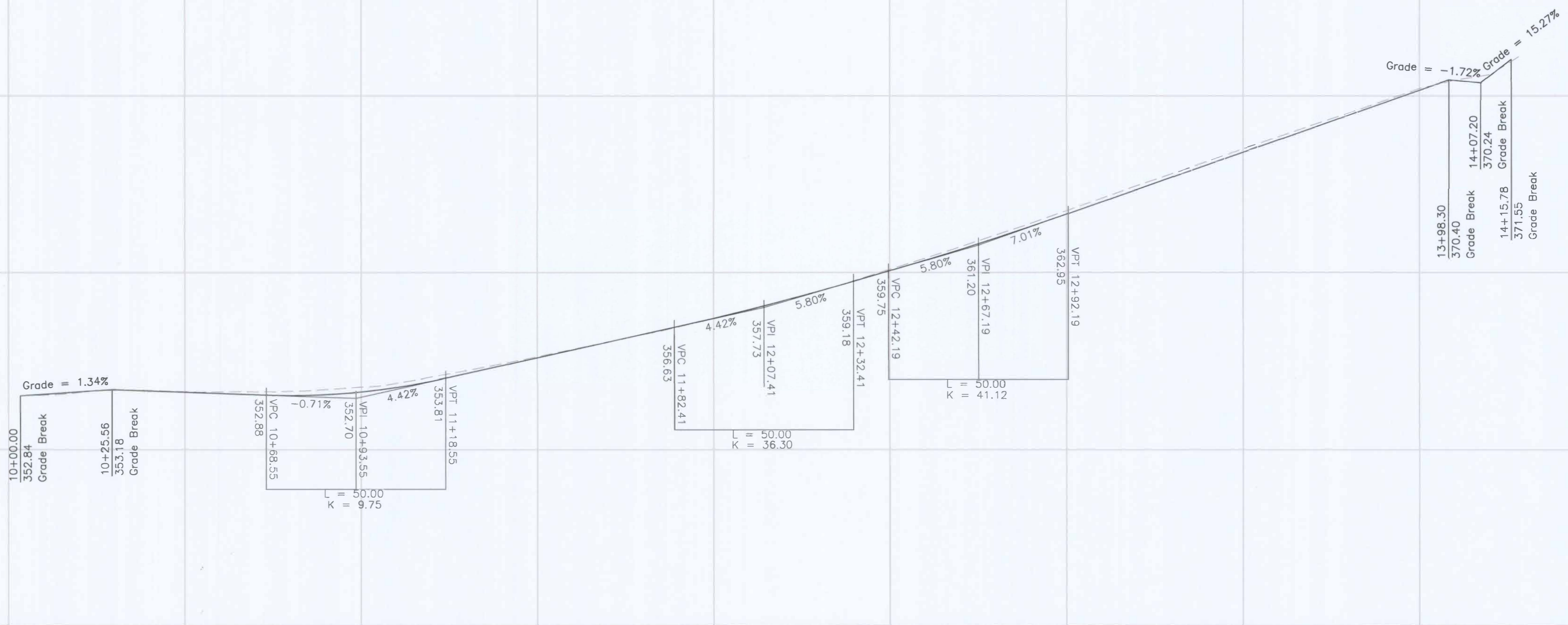
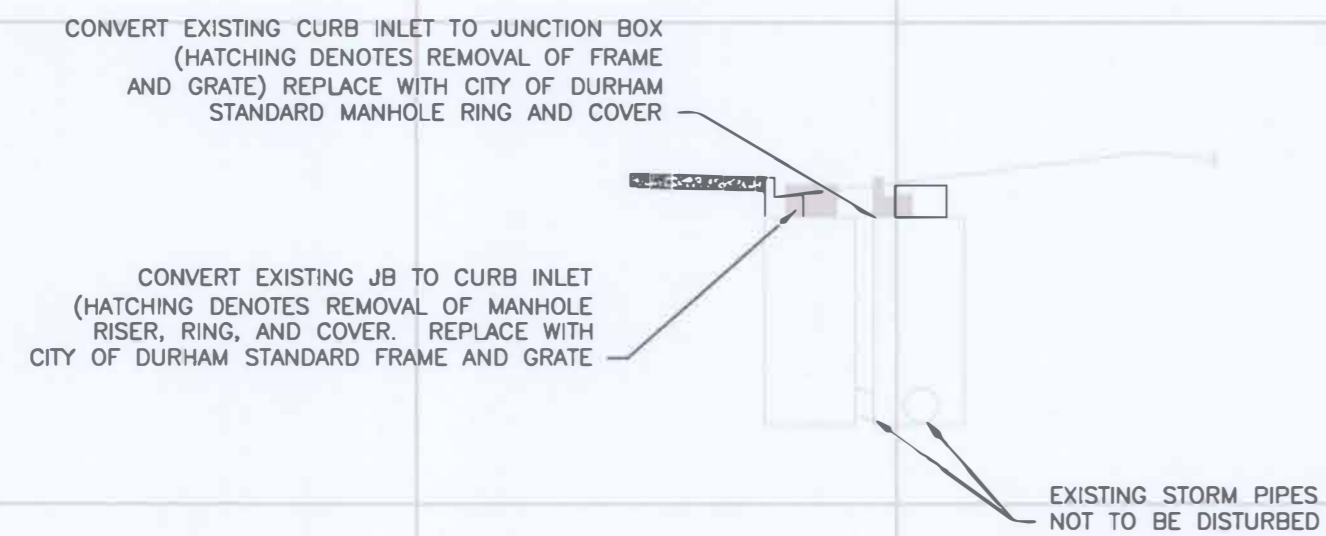
Vega Metals Inc.
PIN 0821-08-99-4030
DB 2047/945
CURRENT USE: MANUFACTURING

CDP Durham Ctr Investors LLC
PIN 0821-08-98-3759
DB 5663/614
CURRENT USE: PARKING LOT

- NOTES:
- Contractor shall verify location and depth of all utilities before starting construction.
 - Fit Distance from Back of Curb
 - No Floodplain within Project Limits
 - Sidewalk layout is based on best available information.
 - Sidewalk alignment shall be adjusted to avoid utility and meter boxes.
 - Where sidewalk is constructed in the same location as a utility box, the utility box shall be adjusted so that it is flush with the top of sidewalk.



INLET CONVERSION SCHEMATIC



LEGEND		CITY OF DURHAM PUBLIC WORKS DEPARTMENT - APPROVED		REVISIONS		DATE		SYSTEM		DESIGN BY:		DESIGN DATE		CONSTR. DATE	
○	MAINLINE VALVE	○	SEWER MANHOLE	○	SURVEY/CONTROL NAIL	---	DITCH LINE	---	FIBER OPTIC CABLE	---	FOC	---	POWER LINE	---	POWER BOX
○	O.C. BOX	○	FLOOR ELEVATION LEFT	○	IRON PIN MONUMENT	---	PROPERTY LINE	---	TELEPHONE LINE	---	TEL	---	TELEPHONE BOX	---	CABLE TV LINE
○	WATER METER	○	FLOOR ELEVATION RIGHT	---	RIGHT-OF-WAY LINE	---	EASEMENT LINE	---	TELEPHONE CABLE	---	TEL	---	CABLE TV BOX	---	CABLE TV BOX
○	FIRE HYDRANT	○	GROUND ELEVATION	---	TYPE II CATCH BASIN	---	CUT SLOPE	---	TYPE II CATCH BASIN	---	---	---	---	---	---
○	BEND	○	BASEMENT ELEVATION	---	CUT SLOPE	---	FILL SLOPE	---	FILL SLOPE	---	---	---	---	---	---
○	BLOW-OFF	○	CURB CUT RAMP	---	UTILITY POLE	---	---	---	---	---	---	---	---	---	---
○	TAPPING SLEEVE & VALVE	○	UTILITY POLE	---	STORMWATER MANHOLE	---	---	---	---	---	---	---	---	---	---
○	WELL	---	---	---	---	---	---	---	---	---	---	---	---	---	---
○	SEWER CLEANOUT	---	---	---	---	---	---	---	---	---	---	---	---	---	---

Hunt Street
FOSTER STREET TO RIGSBEE AVENUE

City of Durham Department of Public Works - 101 City Hall Plaza Durham, NC 27701 - (919)560-4326

Scale: 1"=20' (HORIZ.), 1"=4' (VERT.) Sheet # 01 of 01

SHEET NO: **SW-26/4**