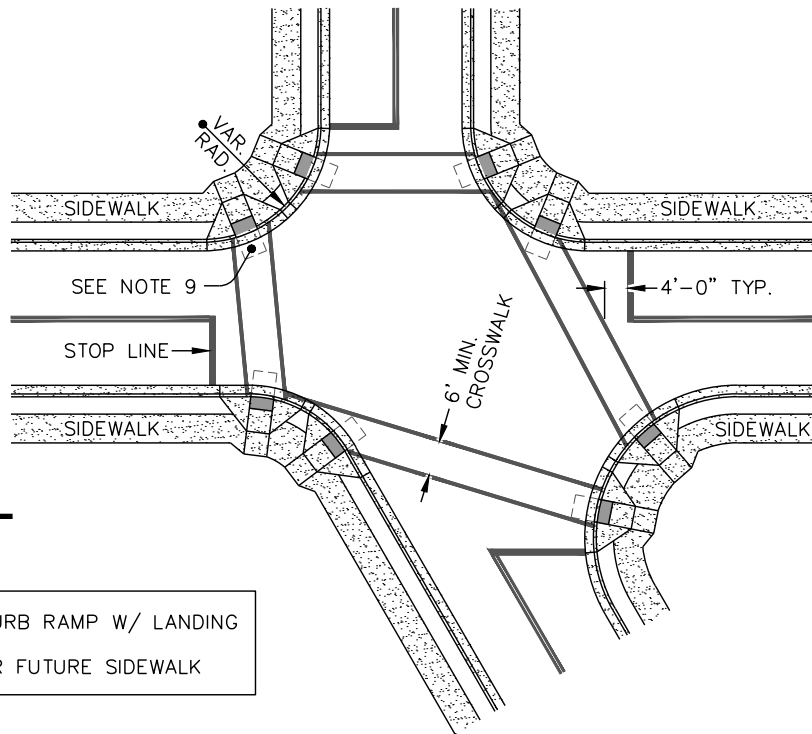
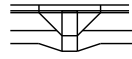



**DETAIL SHOWING TYPICAL LOCATION OF CURB RAMP, PEDESTRIAN CROSSWALKS AND STOP LINES FOR TEE INTERSECTIONS**



ROADWAY  
PLAN SYMBOL  
**CR**  
FOR PROPOSED  
CURB RAMP

ALLOWABLE LOCATIONS  
DUAL RAMP RADII.....ANY

 PROPOSED CURB RAMP W/ LANDING  
 PROPOSED OR FUTURE SIDEWALK

**DETAIL SHOWING TYPICAL LOCATION OF CURB RAMP, PEDESTRIAN CROSSWALKS AND STOP LINES**

\*\*ADOPTED FROM NCDOT DETAIL 848.05\*\*

Details Provided by APPIAN Consulting Engineers - www.applanengineers.com



Dept. of Public Works  
101 City Hall Plaza  
Durham, NC 27701

**CITY OF DURHAM, NC**  
USE WITH THE STANDARD SPECIFICATIONS ONLY

Voice (919) 560-4326

www.durhamnc.gov

**CURB RAMP LOCATIONS  
WITH PROPOSED SIDEWALK**

SCALE:  
Not to Scale

DETAIL#  
405.10

REVISION DATE:  
06/2017

SHEET#  
1 of 1